

Santiago's streets

Citizens against the State



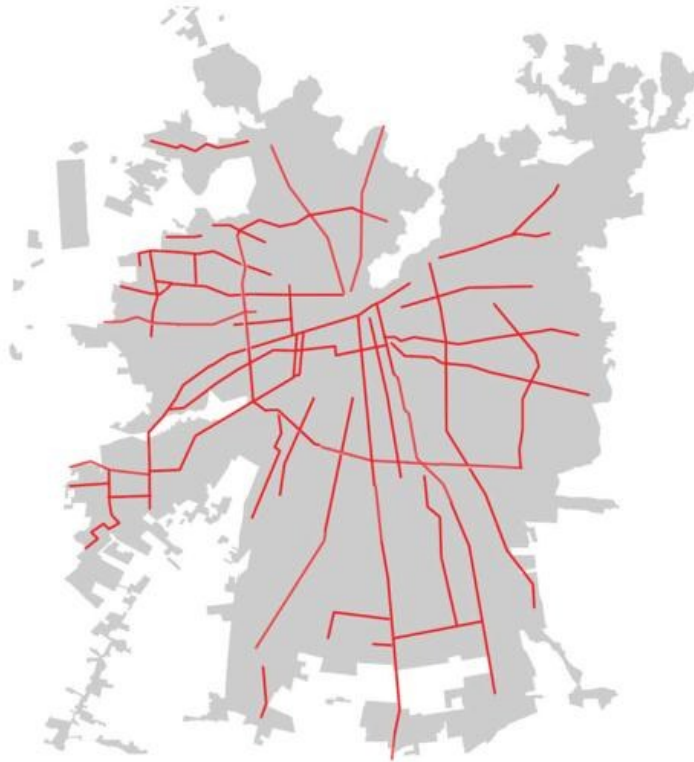
Author: Cristhian Figueroa Martínez

March - 2012

The “plan” and the reality

Planned exclusive corridors

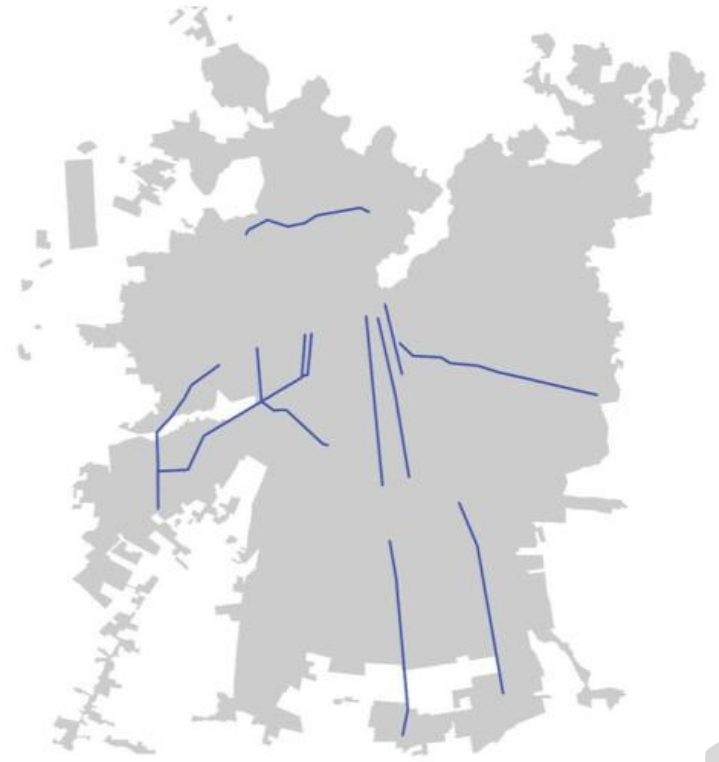
284 kilometers



Exclusive corridors today

Implemented corridors - 93 kilometers

Under construction - 0 kilometers



1

Arguments

State's arguments
related to
the whole system



v/s

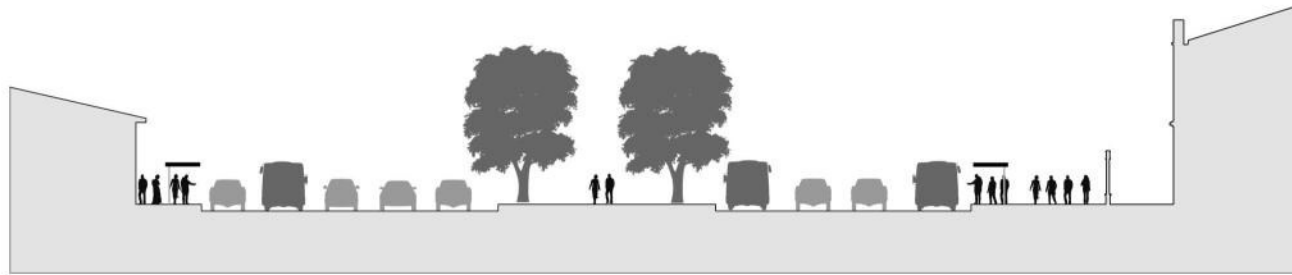
Citizenship's arguments
related to
their business
and
their daily lives



2

The first conflict


Matta Avenue's traditional section




Matta Avenue's proposed section




Timelines



**State's
announcement**



**Citizen's
protest**



**State's
resignation**

New complexity

Social Networks



New demands



Specialized groups
Corridors design



Green areas
Trees
Communities' identities



Public services
Life's quality
Segregation

The "Myth"

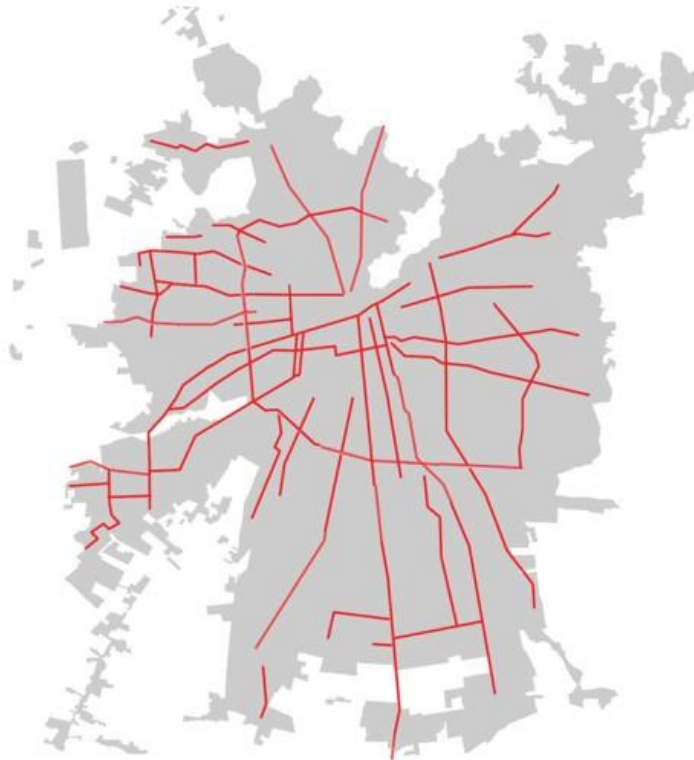


6

Frozen Santiago's streets

Planned exclusive corridors

284 kilometers



Exclusive corridors today

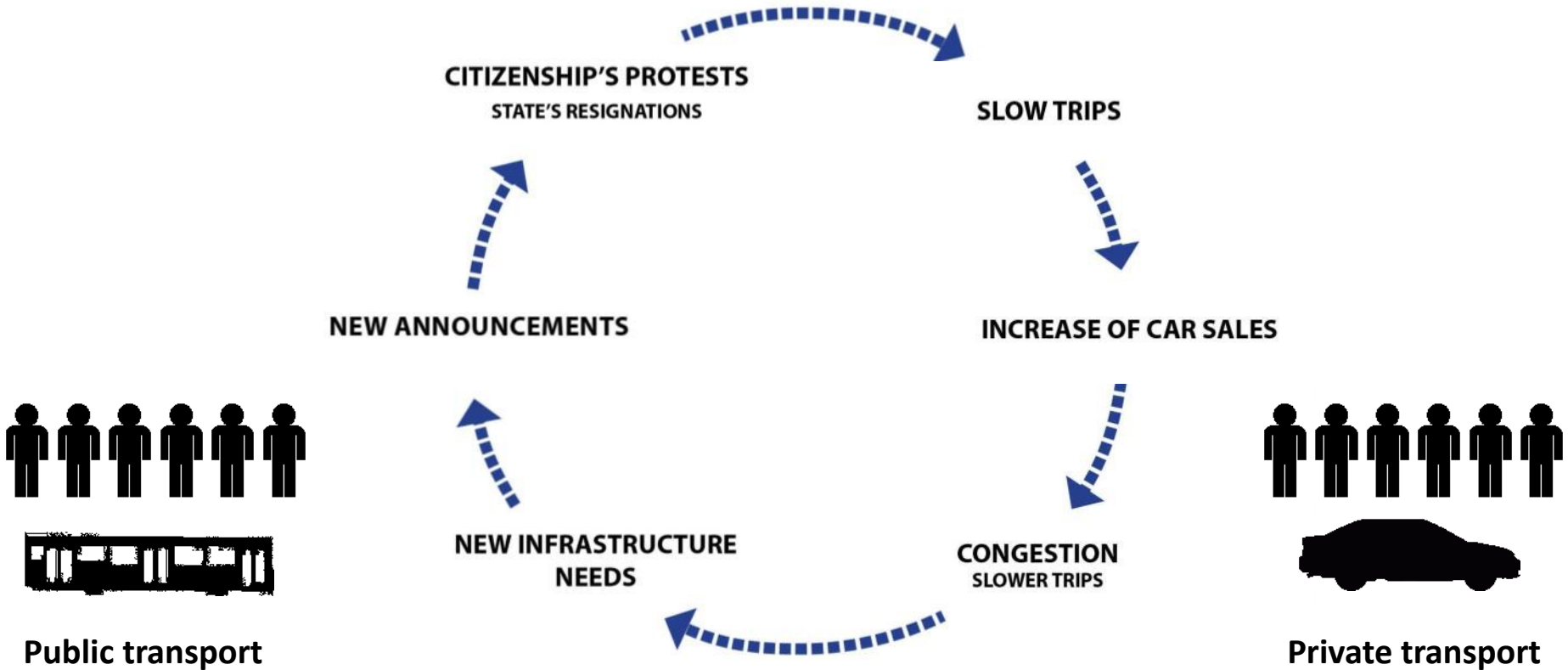
Implemented corridors - 93 kilometers

Under construction - 0 kilometers



7

Circles



Transantiago's wicked circle